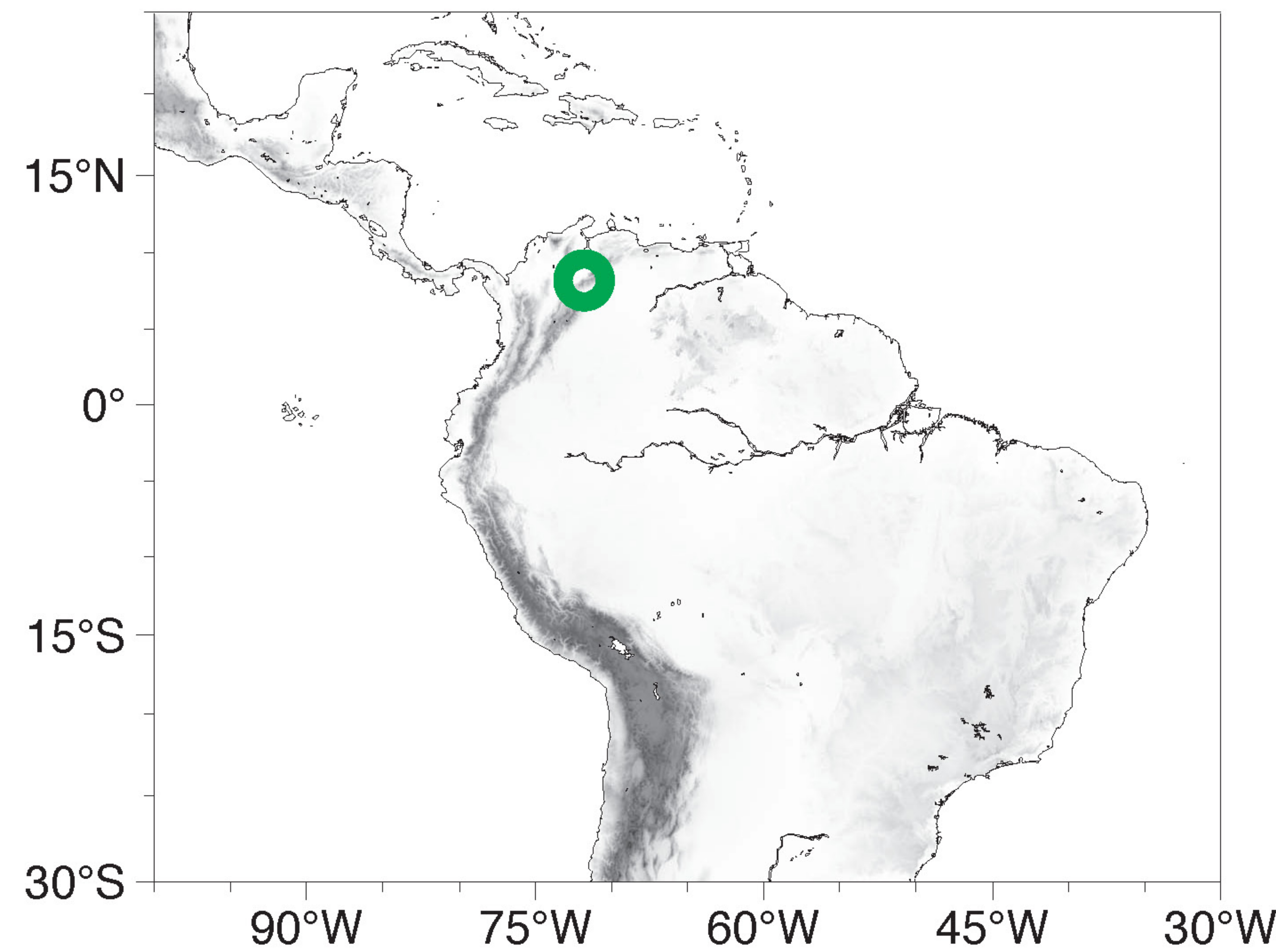


δD Precipitation Record from Laguna Blanca, Venezuela over the past 11,000 Years: Not So Black and White

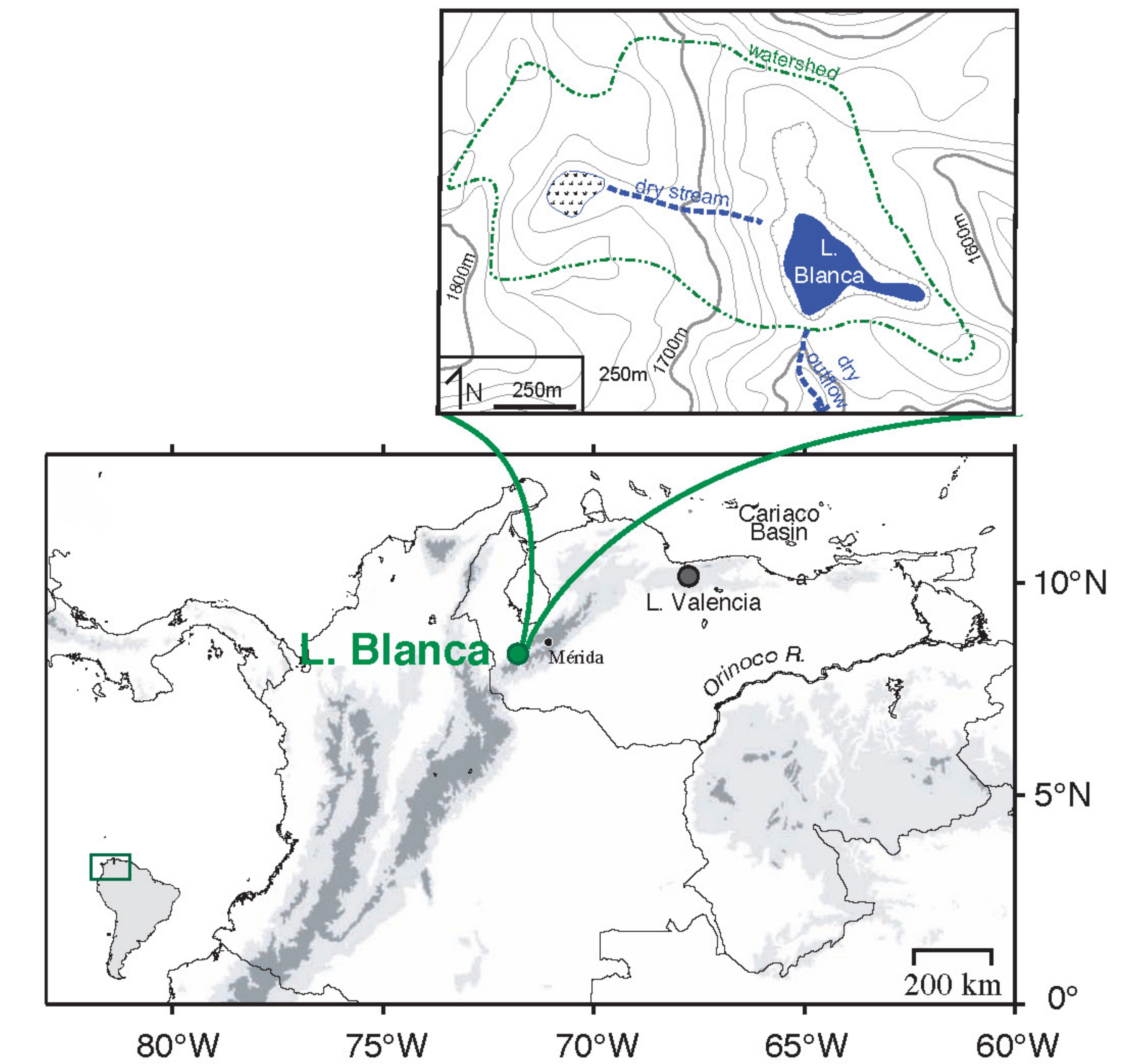
Molleigh Preefer¹, Pratigya Polissar²

¹Columbia University, ²Lamont-Doherty Earth Observatory

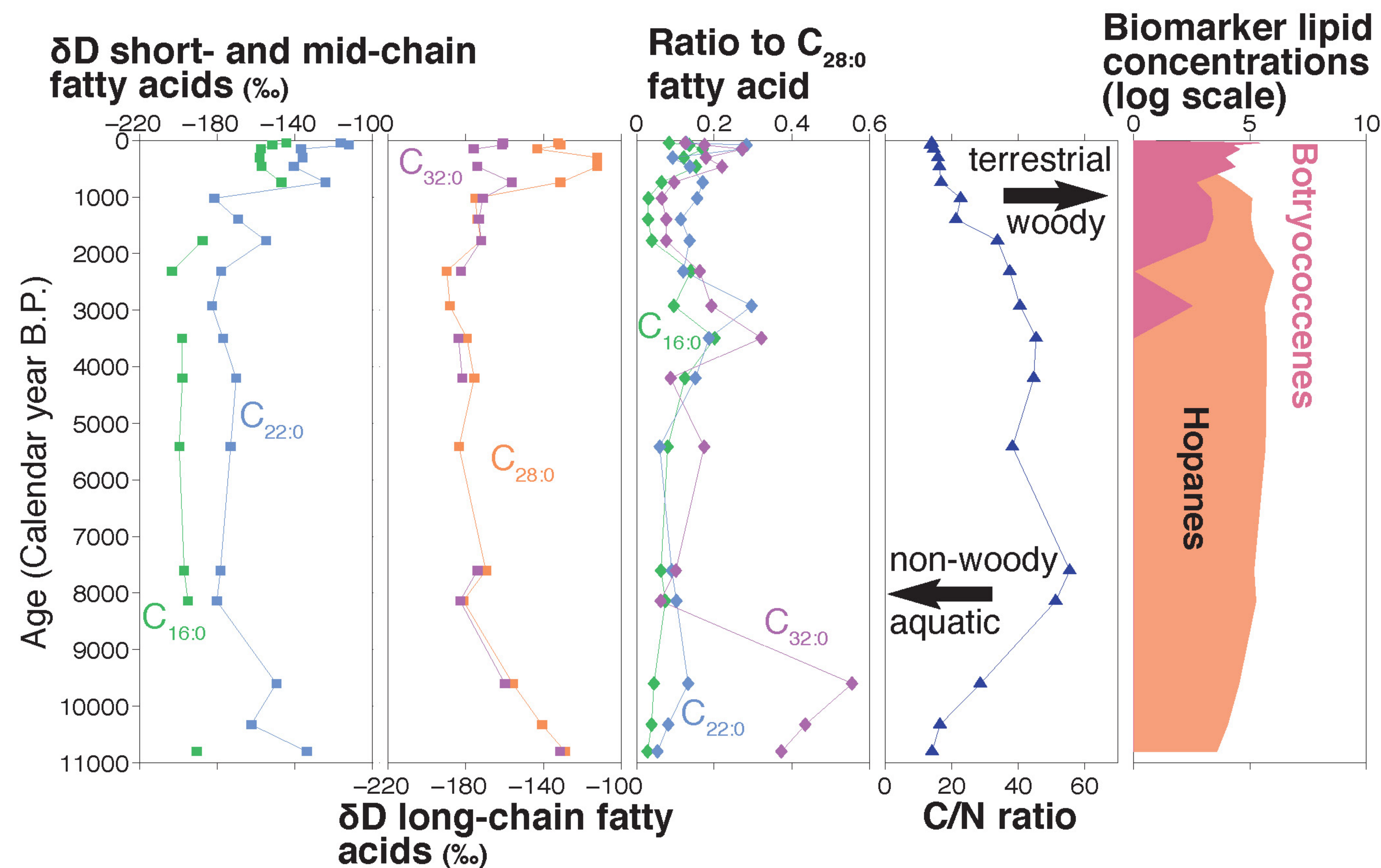


Location:

A small, closed-basin lake in the Northern Hemisphere tropics of South America, located at 8°20'N and 71°47'W in the Venezuelan Andes, 1620m above sea level.



Laguna Blanca Record



Comparison with South American Isotopic Records

